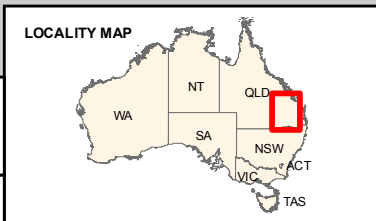
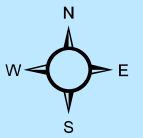
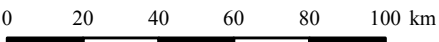


Legend

- Surat Cumulative Management Area
- Towns - Major Towns of Queensland
- State Digital Road Network (QLD)
- Major drainage networks (QLD)
- Queensland
- New South Wales



Surat Cumulative Management Area



Scale 1:2,000,000

Drawn By:
Energy Assessments Unit,
EHP.

Datum: GDA 1994
Vertical Datum: NA

Date: 4/4/2013

Job Number: pg13040302

Disclaimer: Whilst every care is taken to ensure the accuracy of this product, the Department of Environment and Heritage Protection makes no representations or warranties about its accuracy, reliability, completeness, or suitability, for any particular purpose and disclaims all responsibility and all liability (including without limitation, liability in negligence) for all expenses, losses, damages (including indirect or consequential damage) and costs which the user may incur as a result of the product being inaccurate or incomplete in any way for any reason.

Sheet 1 of 1
Original A3

