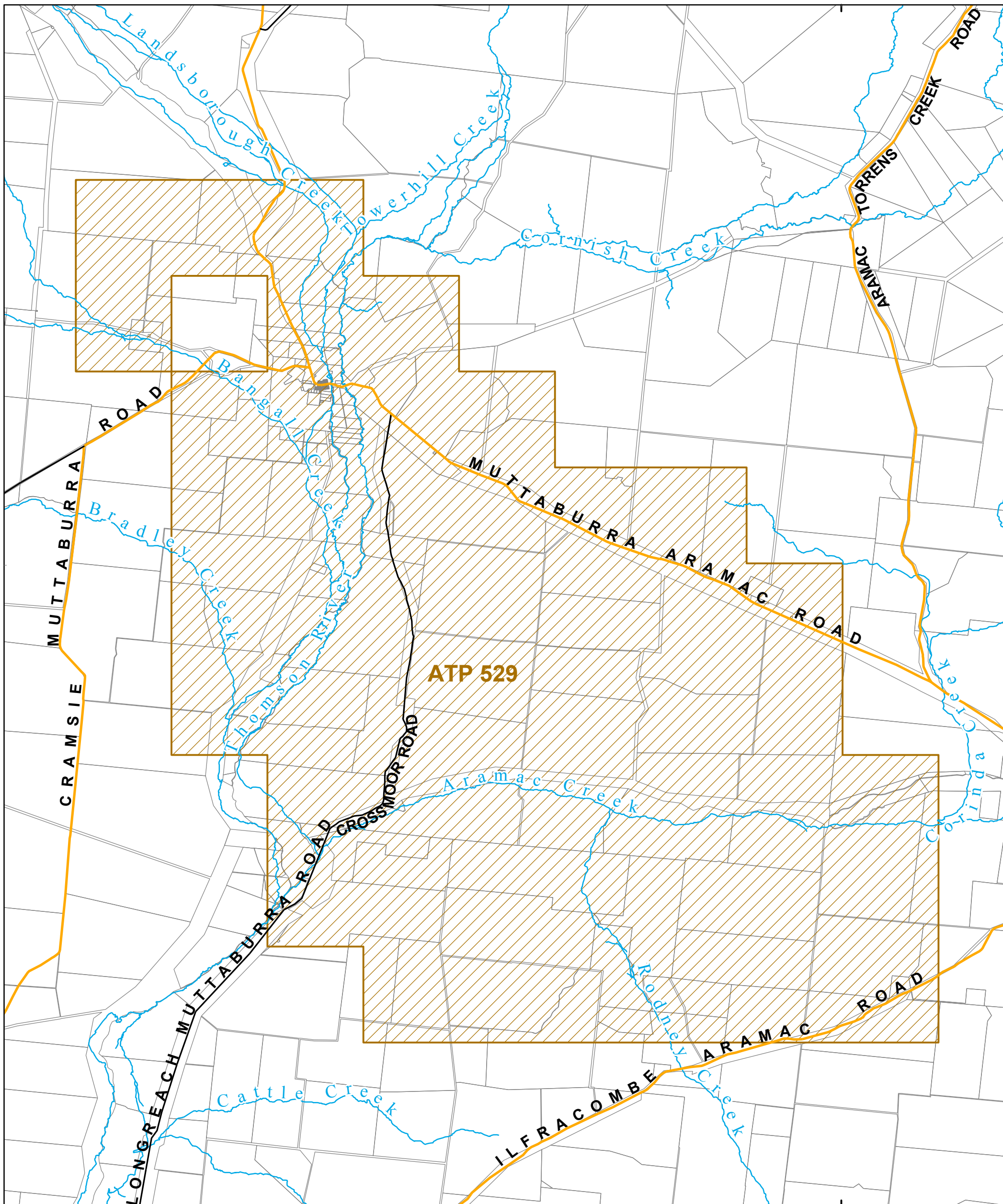


Exploration Permit Petroleum (ATP) 529

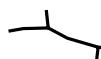
145 000000




145 000000

 Major Road

 ATP 529

 Minor Road

 Queensland Watercourse Lines

 Cadastral Boundary



**Queensland
Government**



0 10 20



Kilometres

© The State of Queensland (Department of Environment and Heritage Protection) 2016

Disclaimer:
While every care is taken to ensure the accuracy of this product, the Department of Environment and Heritage Protection makes no representations or warranties about its accuracy, reliability, completeness or suitability for any particular purpose and disclaims all responsibility and all liability (including without limitation, liability in negligence) for all expenses, losses or damages (including indirect and consequential damage) and costs which you might incur as a result of the product being inaccurate or incomplete in any way and for any reason.

Coordinate System: GDA94
Datum: Geocentric Datum of Australia 1994 (EPSG ID 6283)
Units: Degree

Produced by: Strategic Compliance, Environmental Services & Regulation
File: GIS16-172
Date: 29/07/2016