
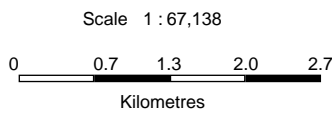


MinesOnlineMaps

Created By: Author
 Created On: 8/11/2019 11:20:46 AM
 Print Template: A4 Portrait

All enquiries and feedback:
 email: MinesOnlineMaps@dnrm.qld.gov.au

 Selected Features
 (see page 2 for a complete legend)



Geocentric Datum of Australia 1994 EPSG: 4283

The Queensland Government supports and encourages the dissemination and exchange of its information. The copyright in this publication is licensed under a Creative Commons Attribution 3.0 Australia (CC BY) licence.











Under this licence you are free, without having to seek our permission, to use this publication in accordance with the licence terms.

You must keep intact the copyright notice and attribute the State of Queensland as the source of the publication.

For more information on this licence, visit www.creativecommons.org/licenses/by/3.0/au/deed.en

While every care is taken to ensure the accuracy of this product, the Queensland Government makes no representations or warranties about its accuracy, reliability, completeness or suitability for any particular purpose and disclaims all responsibility and all liability (including without limitation, liability in negligence) for all expenses, losses, damages (including indirect or consequential damage) and costs which you might incur as a result of the product being inaccurate or incomplete in any way and for any reason.



-  ML Permit Application
-  ML Surface Area Application
-  ML Permit Granted
-  Torres Strait Protection Zone
-  Fossicking Area
-  Scientific Purposes Reserve
-  Conservation Park
-  Fish Habitat Area 'A'
-  Forest Reserve
-  Commonwealth Acquisition (Unavailable)
-  World Heritage Area
-  National Park