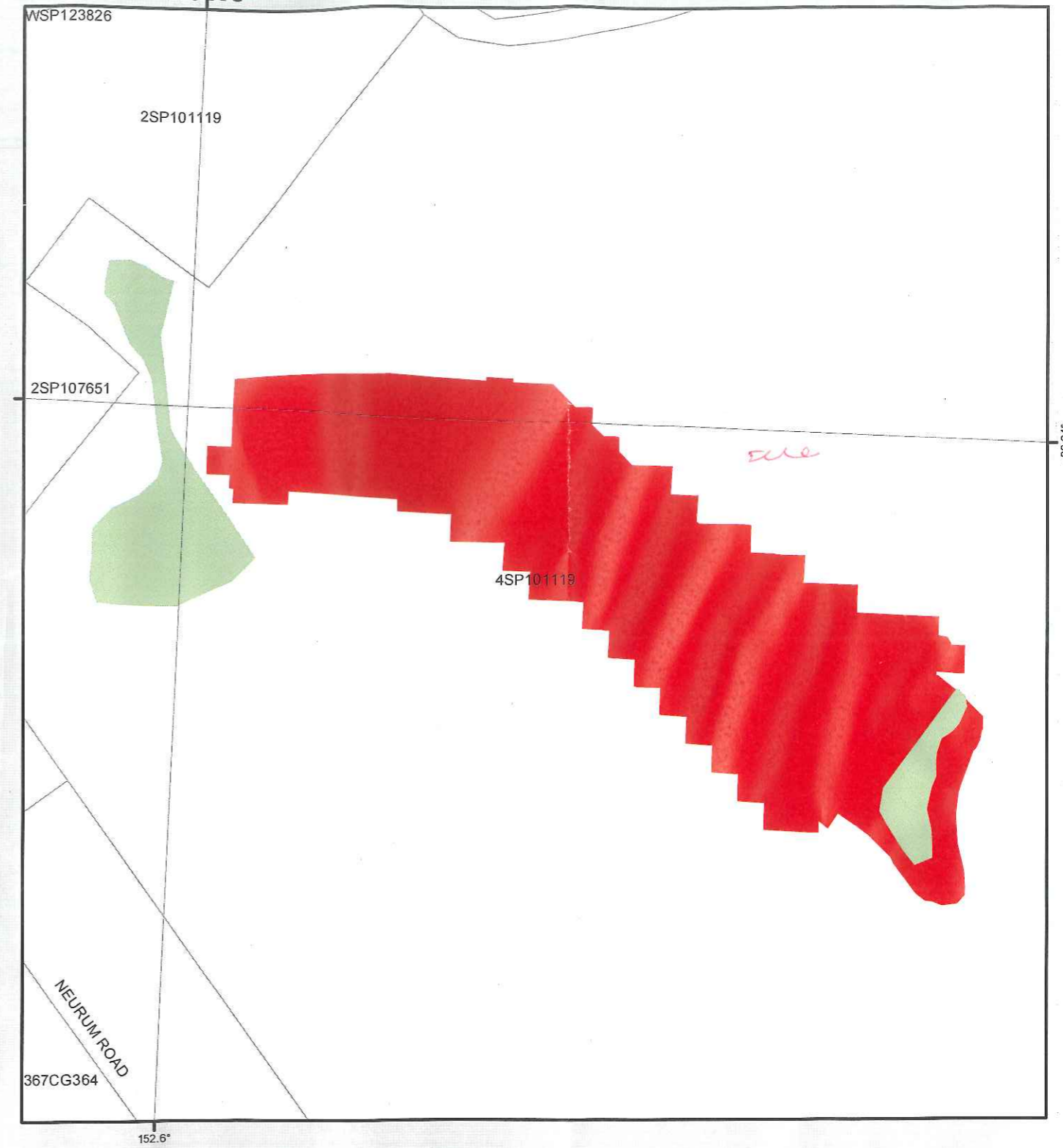


# Current as at 4 November 2011

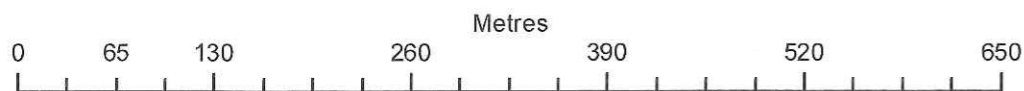


# Amendment







## Amendment of the Map of Referable Wetlands on Lot 4SP101119

Map Amendment Register Request No. 104  
Map Amendment Register Amendment No. WPA00034




### Legend

-  Property Boundary
-  High ecological significance (HES) wetland
-  General ecological significance (GES) wetland
-  Extent to be removed

### CERTIFICATION OF THE MAP OF REFERABLE WETLANDS AMENDMENT

1. I <sup>Laurie</sup> ~~Hodgman~~ Director, Sustainable Environment, Environment Policy and Planning and as a Delegate for the Chief Executive (Environment) under the Environmental Protection Act 1994, by this certification, notify that the all data described in this paper format map amends an area shown as a wetland protection area or HES wetland on the 'Map of referable wetlands' of November 2011, a document approved by the chief executive (environment).
2. The 'Map of referable wetlands' of November 2011 (version 1.1) will be revised electronically to incorporate the amended data contained in this paper format map and released as a new version at a future date.

  
Director  
Date 14/6/18

