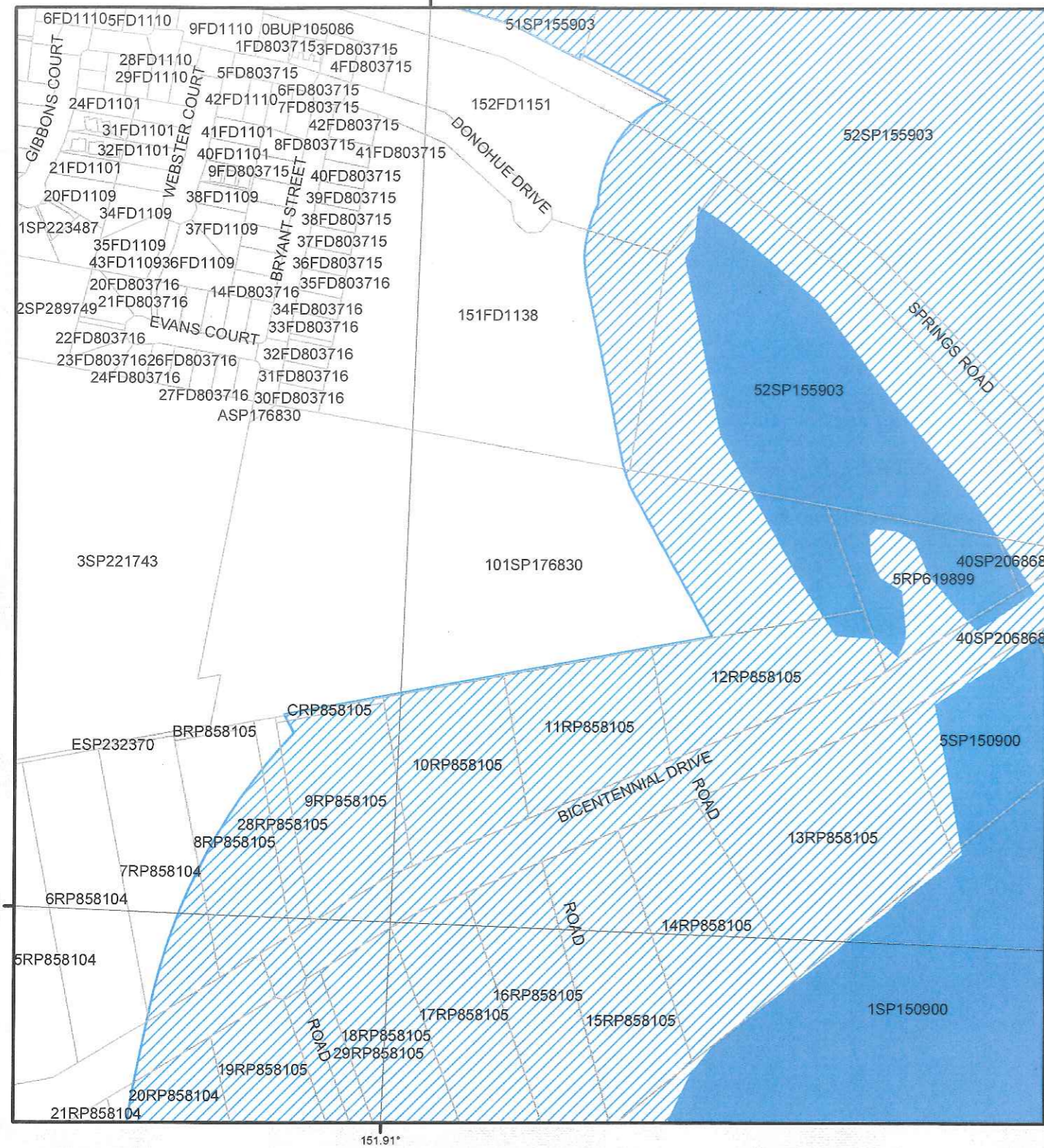
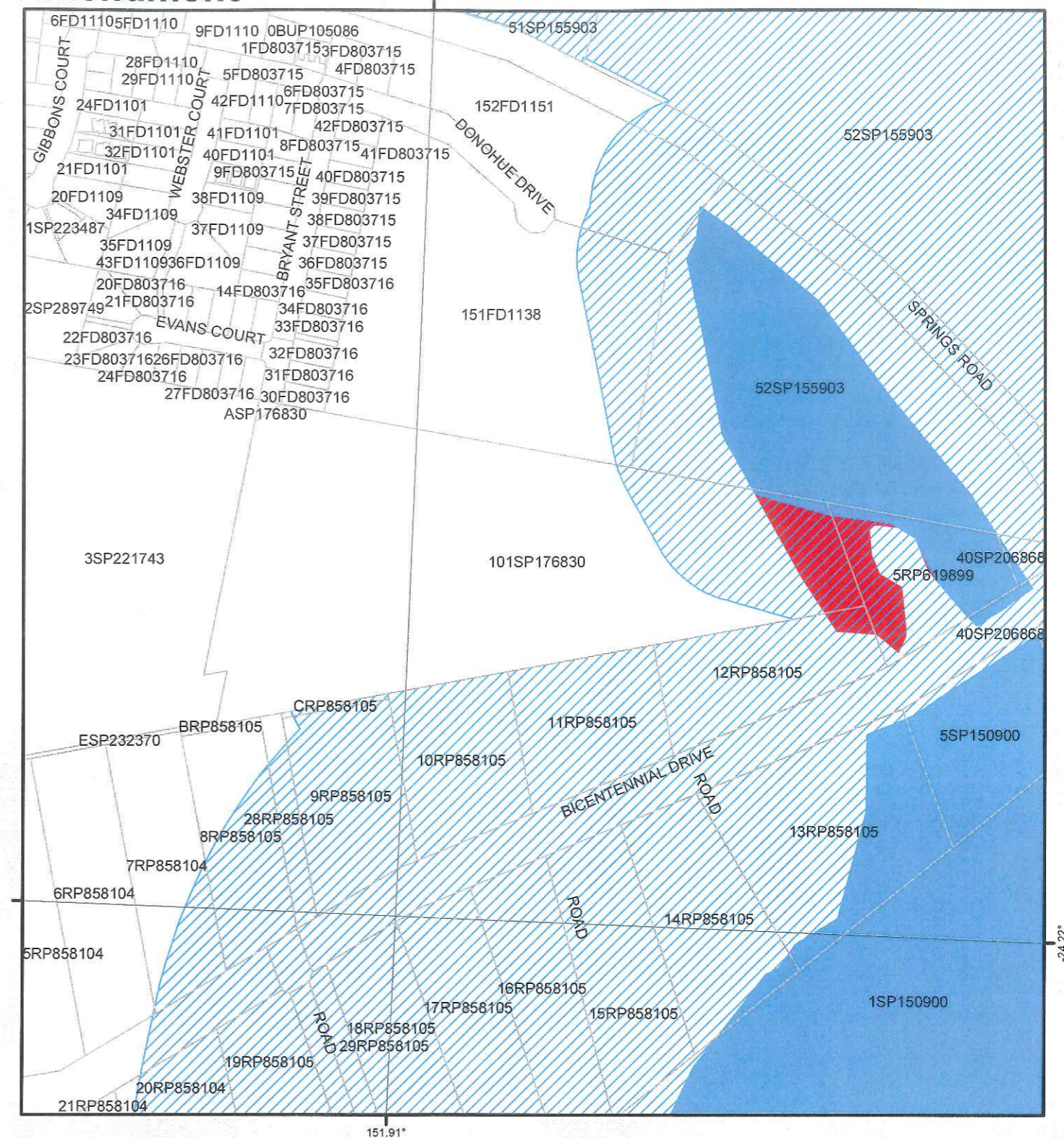


Current as at 4 November 2011

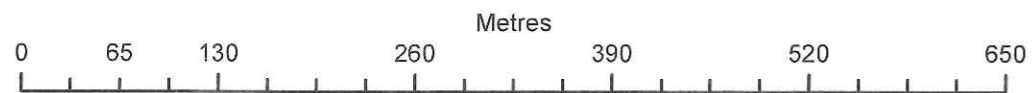


Amendment



Amendment of the Map of Referable Wetlands on Lot 101SP176830

Map Amendment Register Request No. 108
Map Amendment Register Amendment No. WPA00036



Legend

-  Property Boundary
-  Great Barrier Reef Wetland of High Ecological Significance (HES)
-  Great Barrier Reef Wetland Protection Area
-  HES wetland extent to be added
-  HES wetland extent to be removed

CERTIFICATION OF THE MAP OF REFERABLE WETLANDS AMENDMENT

1. I Liz Young, Director, Sustainable Environment, Environment Policy and Planning and as a Delegate for the Chief Executive (Environment) under the Environmental Protection Act 1994, by this certification, notify that the all data described in this paper format map amends an area shown as a wetland protection area or HES wetland on the 'Map of referable wetlands' of November 2011, a document approved by the chief executive (environment).

2. The 'Map of referable wetlands' of November 2011 (version 1.1) will be revised electronically to incorporate the amended data contained in this paper format map and released as a new version at a future date.


Liz Young, Director, Sustainable Environment

Date 21-2-19

